


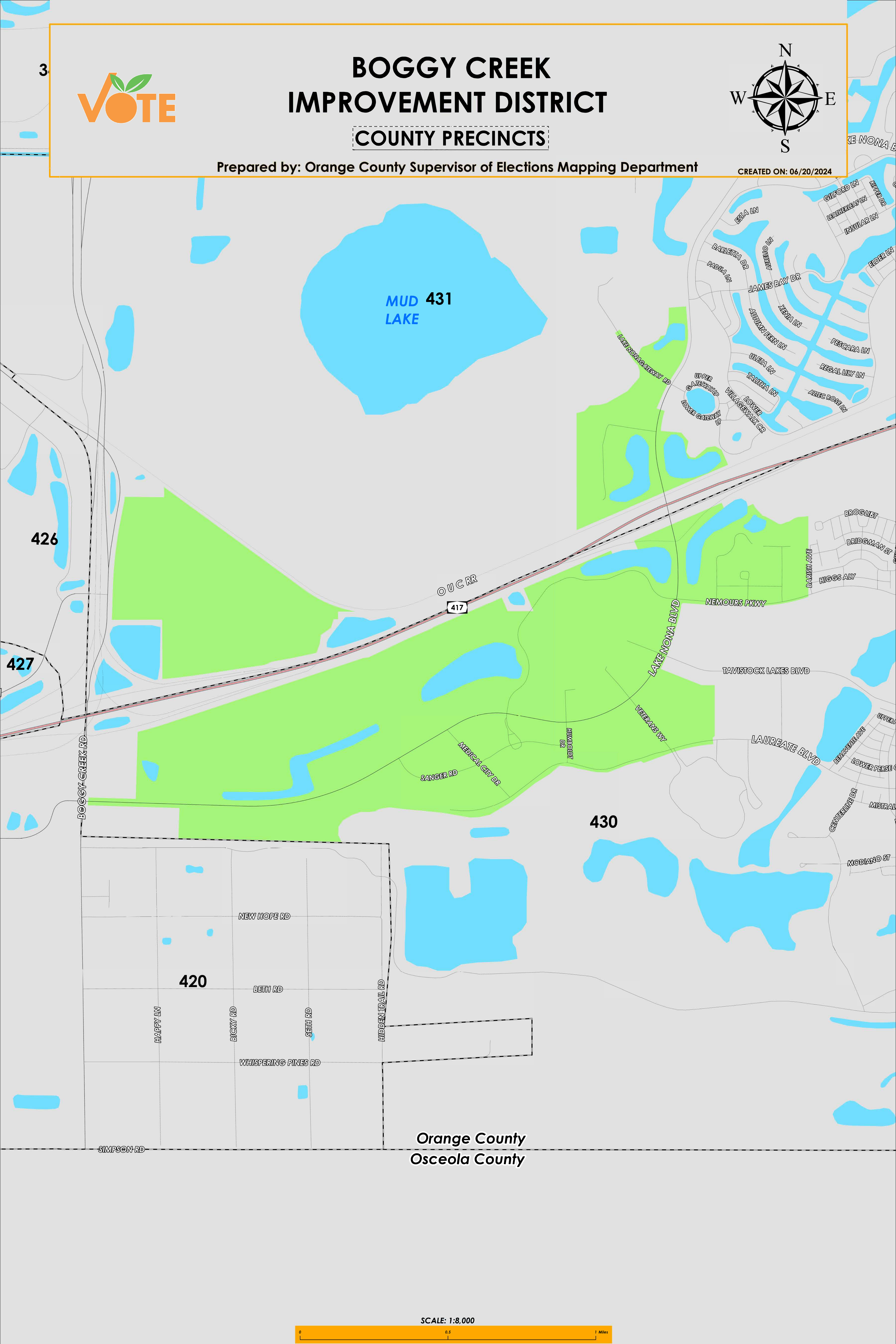


BOGGY CREEK IMPROVEMENT DISTRICT COUNTY PRECINCTS



Prepared by: Orange County Supervisor of Elections Mapping Department

CREATED ON: 06/20/2024



3

MUD 431
LAKE

426

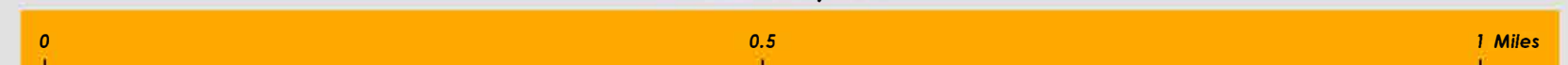
427

430

420

Orange County
Osceola County

SCALE: 1:8,000



Orange County's Boggy Creek Improvement District is made up of Orange County precinct 430 and 431. The boundaries of this district approximately extend from Boggy Creek Road to the OUC Railroad until Lake Nona Boulevard. The southern border loosely follows sections of Nemours Parkway, Tavistock Lakes Boulevard, and Laureate Boulevard.

For more detailed views of other county and municipal precincts, including their precinct splits, [visit the District and Precinct Maps page](#). For more information about precinct boundaries, contact the [Orange County Supervisor of Elections office](#).

This map was produced by the Orange County Supervisor of Elections Mapping Department. More voter information can be found [on our website](#).