

2026 ORANGE COUNTY PRECINCT CODE STRUCTURE

INTEGRATION OF MUNICIPAL AND COUNTY PRECINCTS

101A65

6-Character Precinct Code Break Down		
County Commission District	<u>Legacy County Precinct</u>	Municipal Precinct

Prior to the March 2020 Presidential Preference Primary, the legacy Elections Management System used by the Orange County Supervisor of Elections maintained County Precincts and Municipal Precincts separately. The current Election Management System only permits the maintenance of a single precinct structure and as such, the legacy County Precincts and legacy Municipal Precincts are integrated into a single structure. Note that election results are posted using the three digits of the Legacy County Precinct.

- 1) Legacy County Precincts are three digits. Legacy County Precincts occasionally contain a letter after the three-digit precinct number. This letter indicates one of the districts contained within the County Precinct and does not encompass the entire Precinct. County Precincts consist of the district assignments of County, State, and Federal districts:
 - a. Orange County Commission District (indicated by the first digit of the three digit precinct number)
 - b. U.S. Congressional District
 - c. State Senate District
 - d. State House District
 - e. School Board District
 - f. Special District
- 2) Legacy Municipal Precincts are four digits. These four digit Municipal Precincts include just the Municipal Precinct.
- 3) The new six-Character Precinct Code is an integration of the legacy County Precincts and the legacy Municipal Precincts into a single system. Neither the legacy County Precincts nor the legacy Municipal Precincts has changed, outside of regular Municipal Annexations. The new six-Character Precinct Code was created by an overlay of the two separate legacy precinct systems.
 - a. The first three digits of the six-Character Precinct Code are the legacy County Precinct Number.
 - b. The fourth character of the six-Character Precinct Code indicates a split of the legacy County Precinct. If no split in County, State, and Federal Districts exist: this character will be ‘S’. If the fourth character is ‘X’, ‘Y’, or ‘Z’, a split exists, but the area contained within that area contains no voters, for example, a commercial area without residential addresses.
 - c. The final two digits of the six-Character Precinct Code indicates the Municipal Precinct. If the final two digits are ‘00,’ the Precinct is Unincorporated.
 - i. A table showing the conversion of the legacy Municipal Precincts (left column) to their two-digit codes (right column) is included in this document.

VISUALIZATION OF THE 6-CHARACTER PRECINCT CODE: "PRECINCT 101"

"101" as seen below is not a reflection of the real precinct 101

Precinct 101 is composed of:

Precinct 101A00 (Precinct 101A + UNINCORPORATED ORANGE COUNTY)

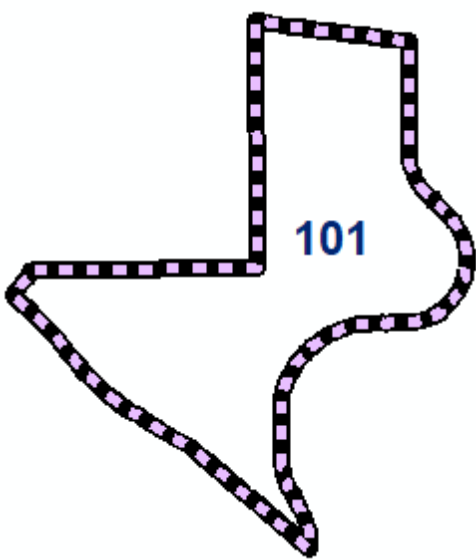
Precinct 101A65 (Precinct 101A + Municipal Precinct 65 [Legacy Orlando Municipal Precinct 6501])

Precinct 101B00 (Precinct 101B + UNINCORPORATED ORANGE COUNTY)

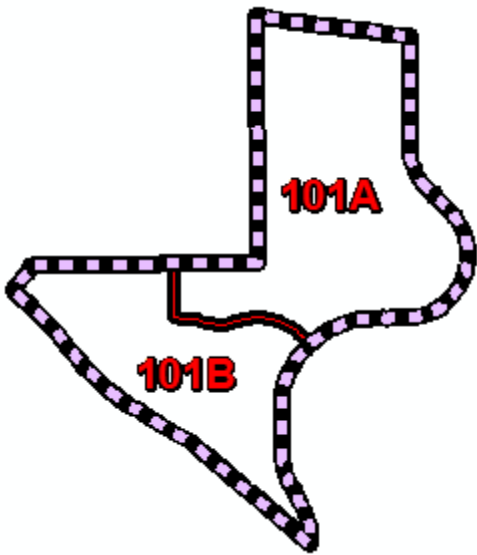
Precinct 101B65 (Precinct 101B + Municipal Precinct 65 [Legacy Orlando Municipal Precinct 6501])

The first four characters are the legacy County Precinct. If there is no split in the legacy County Precinct Structure, the fourth character is an ‘S’. If there is a split in the Legacy County Precinct Structure, the fourth character is the sub-precinct letter that used in the legacy County Precinct.

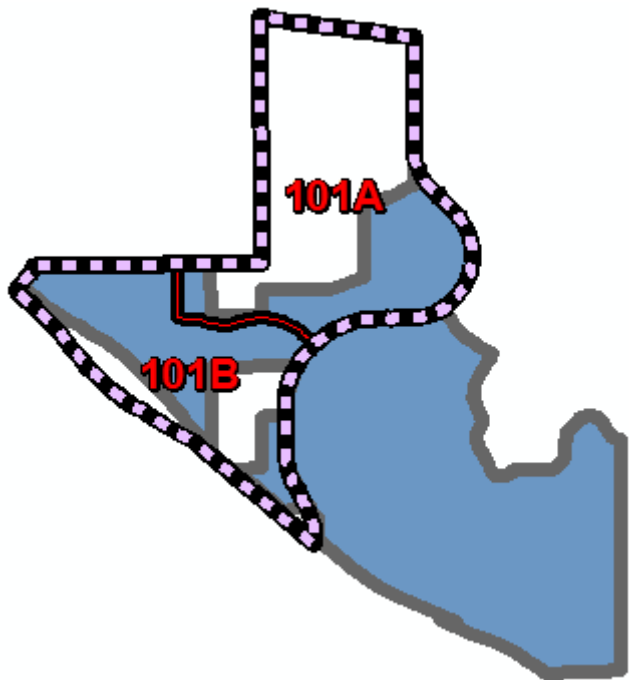
The two digit Municipal Precinct can be found to the right of the legacy Municipal Precinct number in the table at the end of this document. If the area is not incorporated into a municipality, the Municipal Precinct for Unincorporated Orange County is 00.



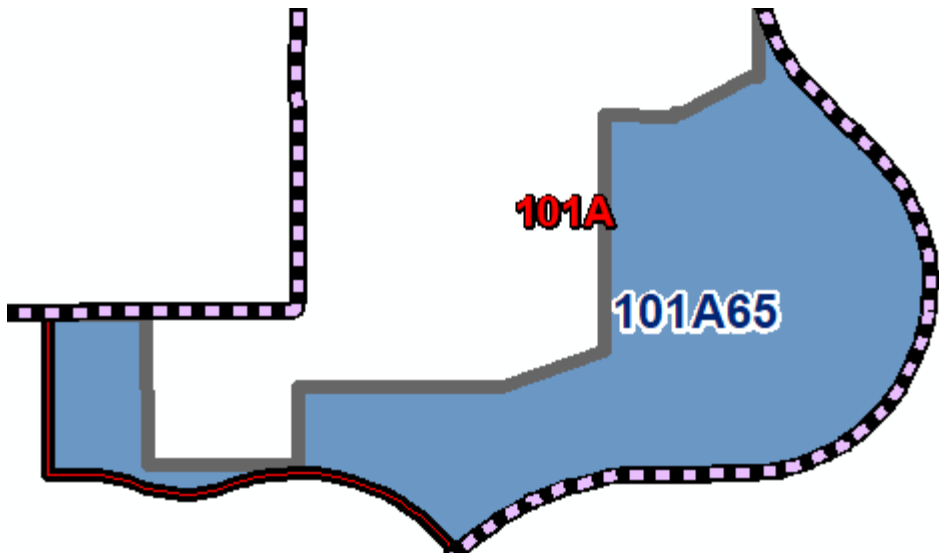
Sub-Precincts 101A and 101B



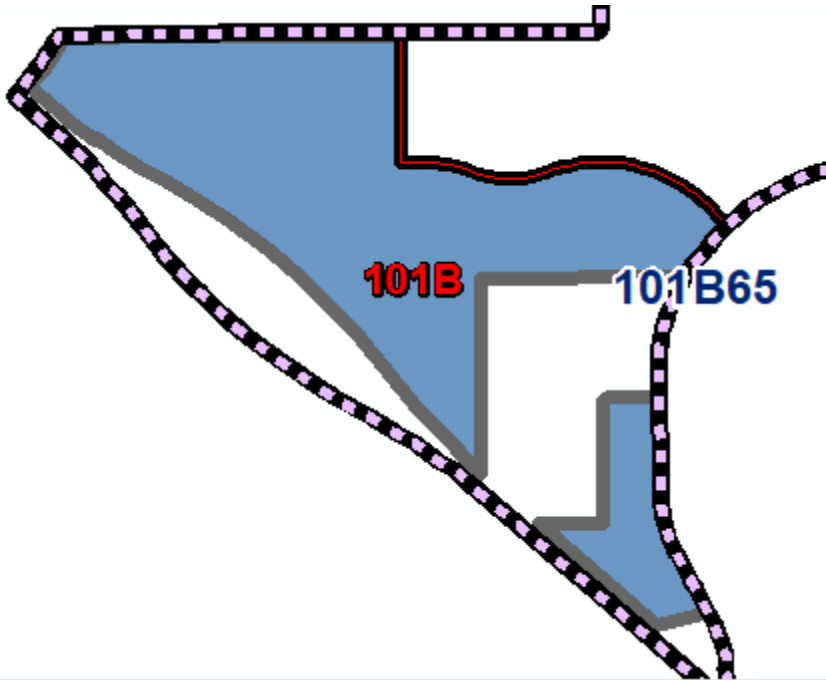
Legacy Municipal Precinct 6501 (BLUE AREA)



Six-Character Precinct 101A65 (The area shared by legacy County Precinct 101A and legacy Municipal Precinct 6501)



New Precinct 101B65 (The area shared by legacy County Precinct 101B and legacy Municipal Precinct 6501)



The area within 101A and 101B that are NOT covered by legacy Municipal Precinct 6501 are going to be known as 101A00 and 101B00 respectively.

MUNICIPAL PRECINCTS AND DISTRICTS WITH ASSOCIATED ORANGE COUNTY PRECINCTS					
MUNICIPALITY	MUNICIPAL PCT	MUNICIPAL DISTRICT	PRECINCT		
CITY OF APOPKA (AT LARGE)	AP01	N/A	205A01 205B01 209S01 211S01 212S01	214S01 215A01 215B01 216S01 217S01	218S01 219S01 290S01
	AP02	N/A	202A02 202B02 202C02 203S02	204S02 205A02 206S02 207S02	208S02 210S02
CITY OF OCOEE (SINGLE MEMBER DISTRICTS)	OC06	1	224A06 224B06	225S06 226A06	226B06 227S06
	OC07	2	226B07 228A07 228B07	228D07 229S07 230S07	231A07 231B07
	OC08	3	101S08 106A08 226B08	228A08 228B08 228C08	231A08 232S08 233S08
	OC09	4	225S09	227S09	229S09
CITY OF WINTER GARDEN (SINGLE MEMBER DISTRICTS)	WG11	1	101S11	102S11	104A11
	WG12	2	102S12 103A12	103C12 104A12	104B12 106A12
	WG13	3	104A13 105S13 106A13	106B13 108A13 109S13	228A13
	WG14	4	103C14 106A14	106B14 107S14	108A14 108B14
CITY OF WINTER PARK (AT LARGE)	WP16	N/A	503S16	504S16	
	WP17	N/A	503S17	505A17	527A17
	WP18	N/A	520A18	527A18	528A18

**MUNICIPAL PRECINCTS AND DISTRICTS
WITH ASSOCIATED ORANGE COUNTY PRECINCTS**

MUNICIPALITY	MUNICIPAL PCT	MUNICIPAL DISTRICT	PRECINCT		
	WP19	N/A	501S19	518B19	714B19
			502S19	519S19	714C19
			518A19	704S19	
	WP20	N/A	518A20	520A20	715A20
			518B20	523A20	715B20
			519S20	523B20	
CITY OF MAITLAND <i>(AT LARGE)</i>	MA21	N/A	701A21	702B21	705S21
			701B21	703S21	
			702A21	704S21	
	MA22	N/A	704S22	705S22	
TOWN OF WINDERMERE <i>(AT LARGE)</i>	WM24	N/A	109S24	110S24	122S24
TOWN OF OAKLAND <i>(AT LARGE)</i>	OA25	N/A	103A25	103B25	103C25
TOWN OF EATONVILLE <i>(AT LARGE)</i>	EA26	N/A	703S26		
CITY OF BAY LAKE <i>(AT LARGE)</i>	BL27	N/A	121S27	129A27	
			128A27	129D27	
CITY OF LAKE BUENA VISTA <i>(AT LARGE)</i>	LB28	N/A	129A28		
CITY OF BELLE ISLE <i>(AT LARGE)</i>	BI29	N/A	328S29	333A29	
	BI30	N/A	333A30	334B30	
CITY OF EDGEWOOD <i>(AT LARGE)</i>	ED31	N/A	315S31	322A31	322B31
CITY OF ORLANDO <i>(SINGLE MEMBER DISTRICTS)</i>	OL32	1	334Y32	812B32	813A32
			810B32	812C32	813X32
			812A32	812D32	825A32
	OL33	1	329B33	334X33	810A33
			334A33	334Y33	810B33
	OL34	2	318A34	319A34	324B34

**MUNICIPAL PRECINCTS AND DISTRICTS
WITH ASSOCIATED ORANGE COUNTY PRECINCTS**

MUNICIPALITY	MUNICIPAL PCT	MUNICIPAL DISTRICT	PRECINCT		
			318B34	319B34	
	OL35	1	326S35 330S35 429A35	429B35 430A35 430B35	431B35
	OL36	1	814A36 814B36	814C36 814D36	
	OL37	1	823A37 823B37 823C37	824A37 824B37 824C37	824D37 826S37 827S37
	OL38	1	432B38 432C38 433A38 433B38	815A38 815B38 815C38 815D38	828A38 828B38
	OL39	1	431A39	431C39	432B39
	OL40	2	309S40 314B40 318B40	320S40 321S40 325S40	426S40
	OL41	2	303B41	308S41	314A41
	OL42	2	304S42	309S42	310S42
	OL43	2	320S43 324A43 325S43	326S43 329A43 329B43	330S43
	OL44	2	303A44 303B44	304S44 308S44	
	OL45	3	710S45	711S45	712S45
	OL46	3	521A46 521B46 522A46	523A46 728B46 729B46	729C46
	OL47	3	520B47	523A47	526A47

**MUNICIPAL PRECINCTS AND DISTRICTS
WITH ASSOCIATED ORANGE COUNTY PRECINCTS**

MUNICIPALITY	MUNICIPAL PCT	MUNICIPAL DISTRICT	PRECINCT		
			522A47	525S47	526B47
	OL48	3	726S48 727S48	728A48 729A48	
	OL49	3	712S49 715A49	715B49 727S49	728A49
	OL50	3	525S50 526A50	526B50 530A50	
	OL51	4	302S51 521B51	522A51 522B51	524S51
	OL52	4	307S52 308S52	311B52 313S52	317S52
	OL53	4	616S53 617A53	620S53 622S53	
	OL54	4	301S54 302S54	306S54 307S54	
	OL55	4	306S55 307S55 311A55	311B55 610B55 610C55	610D55 615B55 615C55
	OL56	4	306S56 311A56 311B56 312S56	315S56 316S56 322B56 615B56	615C56 617A56 617B56
	OL57	5	601S57 602S57	603S57 607S57	609S57 610A57
	OL58	5	603S58 604S58	610A58 610C58	
	OL59	5	606A59 606B59	612S59 613S59	
	OL60	5	601S60	711S60	725S60

**MUNICIPAL PRECINCTS AND DISTRICTS
WITH ASSOCIATED ORANGE COUNTY PRECINCTS**

MUNICIPALITY	MUNICIPAL PCT	MUNICIPAL DISTRICT	PRECINCT		
			602S60	724S60	
	OL61	5	605S61	607S61	
	OL62	6	609S62 610A62	614S62 615A62	
	OL63	6	607S63	608S63	609S63
	OL64	6	613S64		
	OL65	6	116A65 116B65 125B65 190S65 611A65	612S65 618A65 618B65 619S65 620S65	624A65 624B65 624C65 624D65 625S65
	OL66	6	611A66	612S66	

MUNICIPAL CODE KEY

MUNICIPAL PCT (SINCE 2023)	MUNICIPAL DISTRICT (IF SINGLE MEMBER)	OLD MUNICIPAL PCT(S)(BEFORE 2023)
-------------------------------	------------------------------------------	--------------------------------------

CITY OF APOPKA (AT LARGE)		
AP01	N/A	AP01; 9104
AP02	N/A	AP02; 9204

CITY OF BAY LAKE (AT LARGE)		
BL27	N/A	BL05; 9111

CITY OF BELLE ISLE (AT LARGE)		
BI29	N/A	BI07; 9113
BI30	N/A	BI08; 9213

TOWN OF EATONVILLE (AT LARGE)		
EA26	N/A	EA09; 9110

CITY OF EDGEWOOD (AT LARGE)		
ED31	N/A	ED11; 9114

CITY OF LAKE BUENA VISTA (AT LARGE)		
LB28	N/A	LB13; 9112

CITY OF MAITLAND (AT LARGE)		
MA21	N/A	MA15; 9105
MA22	N/A	MA16; 9205

TOWN OF OAKLAND (AT LARGE)		
OA25	N/A	OA18; 9108

CITY OF OCOEE (SINGLE MEMBER DISTRICTS)		
OC06	1	OC21; 1106
OC07	2	OC22; 2106
OC08	3	OC23; 3106
OC09	4	OC24; 4106

TOWN OF WINDERMERE (AT LARGE)		
WM24	N/A	WM71; 9107

CITY OF WINTER GARDEN (SINGLE MEMBER DISTRICTS)		
WG11	1	WG81; 1103
WG12	2	WG82; 2103
WG13	3	WG83; 3103
WG14	4	WG84; 4103

CITY OF WINTER PARK (AT LARGE)		
WP16	N/A	WP91; 9102
WP17	N/A	WP92; 9202
WP18	N/A	WP93; 9302
WP19	N/A	WP94; 9402
WP20	N/A	WP95; 9502

CITY OF ORLANDO (SINGLE MEMBER DISTRICTS)		
OL32	1	L31; 1101
OL33	1	OL32; 1201
OL35	1	OL34; 1401
OL36	1	OL35; 1501
OL37	1	OL36; 1601
OL38	1	OL37; 1701
OL39	1	OL38; 1801
OL34	2	2601
OL40	2	OL40; 2201
OL41	2	OL39; 2101
OL42	2	OL41; 2301
OL43	2	OL42; 2401
OL44	2	OL43; 2501
OL45	3	OL44; 3101
OL46	3	OL45; 3201
OL47	3	OL46; 3301
OL48	3	OL47; 3401
OL49	3	OL48; 3501
OL50	3	OL49; 3601
OL51	4	OL50; 4101
OL52	4	OL51; 4201
OL53	4	OL52; 4301
OL54	4	OL53; 4401
OL55	4	OL54; 4501
OL56	4	OL55; 4601
OL57	5	OL56; 5101
OL58	5	OL57; 5201
OL59	5	OL58; 5301
OL60	5	OL59; 5401
OL61	5	OL60; 5501
OL62	6	OL61; 6101
OL63	6	OL62; 6201
OL64	6	OL63; 6301
OL65	6	OL64; 6401
OL66	6	OL65; 6501